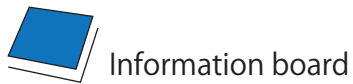


Saiku self-guided tour map

齋宮てくらまふ




Information board



Directional sign



Tour Route 1



Tour Route 2



Flowers of the season

(Please contact us to know the blossom season)

To Matsusaka

Koishiro st.

Harai River

Remains of Ogura shrine

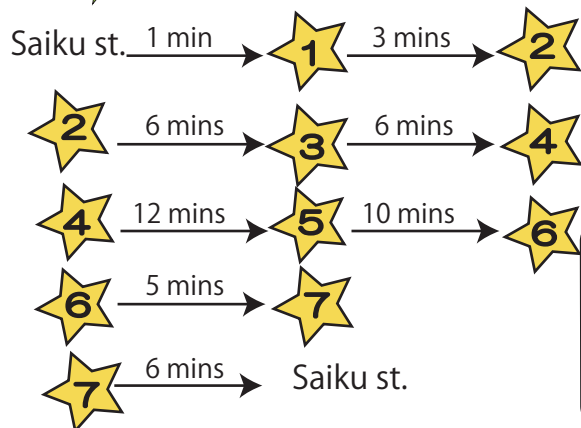
Remains of Jingu bridge

Remains of Former Take shrine

Monument of Takegawano Hanazono



** Tour Itinerary **



★ Ancient Ise road
The road was constructed in Nara period. The road connected Saiku to the Ise-shrine.

★ 3 Tsukayama park district
There is a trellis in the park and the legs of trellis are standing on foundations of Nara period pillars.

★ 2 1/10 Scale model of the Saiku-ato-Site
The East side is reconstruction of Nara period Saiku.

★ 1 Itsukinomiya historical experience
30mins self-guided tour
There are several traditional games from Heian period and Edo period that you can try. Also you can wear traditional clothes. You can visit the interior garden whilst wearing traditional shoes.
TEL: 0596-52-3890 (Admission free)

★ Take Shrine
The shrine was a part of the Saio palace.

★ 5 Forest of the Saio
There is a monument in the forest of the Saio and a waka poem is inscribed on the stone from the first Saio.

★ 6 Saiku heian period site reconstructed road
There is a reconstructed road from the Heian period which is the same width (15m) as the original road. You can use the road where Taira no Kiyomori, Ariwarano-Narihira and The Saio used to walk.

★ 7 Saiku heian period site Reconstructed building
There were three main buildings of "Ryocho" one of the buildings was a government office used by the head of saikyuro in the 9th century. The building has been restored to original size on restored to it's the site where they were found during excavation research.
Contact meiwa town hall 0596-52-7126

